






REFERENCE

-  Area of 2007 Gravity Survey
-  Target Area
- MGD 44**  Gunson Diamond Drill Hole
-  Exploration Licence boundary
-  Track

**Gunson Resources Ltd**

**MOUNT GUNSON PROJECT**

**2007 Gravity Survey  
and Target Areas**

Scale : NTS

Date : 13 Nov. 2007

Figure 1.